



County of Santa Cruz

DEPARTMENT OF PUBLIC WORKS

701 OCEAN STREET, ROOM 410, SANTA CRUZ, CA 95060-4070
 (831) 454-2160 FAX (831) 464-2385 TDD (831) 454-2123

JOHN A. FANTHAM
 DIRECTOR OF PUBLIC WORKS

AGENDA: JANUARY 12, 1999

December 30, 1998

SANTA CRUZ COUNTY BOARD OF SUPERVISORS

701 Ocean Street
 Santa Cruz, California 95060

SUBJECT: ACCEPTANCE OF PEDESTRIAN WALKWAY EASEMENT FOR HARPER
 COURT PEDESTRIAN BRIDGE


Members of the Board:

On July 17, 1996, the parcel map for Minor Land Division 950477 was recorded. The map included a dedication of a ten-foot wide pedestrian easement from the end of Harper Court to a riparian area which adjoins a County park site scheduled for development in 1999.

Public Works has applied for and received a permit to construct a pedestrian bridge between the park site and Harper Court, to allow access from the El Dorado Avenue and Harper Street neighborhood to the park. In order to allow final design and construction to proceed, it is necessary for the Board to accept the pedestrian walkway easement at this time.

It is therefore recommended that the Board of Supervisors adopt the attached resolution accepting the pedestrian walkway easement offered for dedication on Volume 54 of Maps at Page 19, and direct the Clerk of the Board to return the resolution to the Department of Public Works for recordation.


Yours truly,



JOHN A. FANTHAM
 Director of Public Works

CDR:cdr
 Attachments

RECOMMENDED FOR APPROVAL:

for 
 County Administrative Officer

copy to: Redevelopment Department
 Public Works Department

BEFORE THE BOARD OF SUPERVISORS
OF THE COUNTY OF SANTA CRUZ, STATE OF CALIFORNIA

RESOLUTION NO. _____

On the motion of Supervisor
duly seconded by Supervisor
the following resolution is adopted:

RESOLUTION ACCEPTING OFFER OF DEDICATION OF
PEDESTRIAN WALKWAY EASEMENT FOR
HARPER COURT PEDESTRIAN BRIDGE

WHEREAS, the parcel map for Minor Land Division 95-0477, recorded in Volume 54 of Parcel Maps at Page 19, included an offer of dedication of a ten-foot wide pedestrian walkway; and

WHEREAS, the County intends to construct a pedestrian bridge which will require the use of the ten-foot wide pedestrian walkway for access; and

WHEREAS, the Board of Supervisors finds, determines, and declares that the public convenience and necessity will be served if said pedestrian bridge is constructed and maintained by the County;

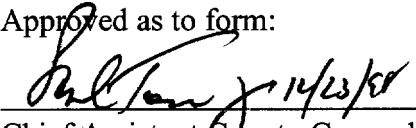
NOW, THEREFORE, BE IT RESOLVED AND ORDERED that the ten-foot wide pedestrian walkway easement shown on that map recorded in Volume 54 of Parcel Maps at Page 19 is hereby accepted.

PASSED AND ADOPTED by the Board of Supervisors of the County of Santa Cruz, State of California, this 0 day of _____ 1999, by the following vote:

AYES: SUPERVISORS
NOES: SUPERVISORS
ABSENT: SUPERVISORS

Chairperson of said Board

ATTEST: _____
Clerk of said Board

Approved as to form:


Chief Assistant County Counsel

Distribution: Redevelopment Agency
Assessor
Planning
Public Works

APWR

309



PROJECT SITE

10' WIDE
PEDESTRIAN
RIGHT-OF-WAY

HARPER CT

ELDORADO. AV

HARPER ST

**1 0-FOOT PEDESTRIAN
WALKWAY EASEMENT
MLD 95-0477**

LOCATION MAP