



County of Santa Cruz

DEPARTMENT OF PUBLIC WORKS

701 OCEAN STREET, ROOM 410, SANTA CRUZ, CA 950604070
(831) 454-2160 FAX (831) 454-2385 TDD (831) 454-2123

JOHN A. FANTHAM
DIRECTOR OF PUBLIC WORKS

Res. # 13-99

APPROVED AND FILED
BOARD OF SUPERVISORS
DATE: *January 12, 1999*
COUNTY OF SANTA CRUZ
SUZAN A. MARRAS
EX-OFFICIO CLERK OF THE BOARD
BY: *[Signature]* DEPUTY

AGENDA: JANUARY 12, 1999

December 30, 1998

SANTA CRUZ COUNTY BOARD OF SUPERVISORS
701 Ocean Street
Santa Cruz, CA 95060

SUBJECT: UNDERGROUND UTILITY DISTRICT 14B
PORTOLA DRIVE UNDERGROUND UTILITY DISTRICT

Members of the Board:

On July 17, 1990, your Board adopted a resolution declaring certain property along Portola Drive in Live Oak an underground utility district. The present boundary of Underground Utility District 14B stems from the November 21, 1995, adoption by your Board of a resolution amending the boundary of the district to correspond with the area defined by the Pleasure Point Commercial Area Plan. As shown in Exhibit "A" attached hereto, the district currently extends along Portola Drive from Thirty-fifth Avenue to a few lots east of Forty-first Avenue, and along Forty-first Avenue from Bain Avenue north of Portola Drive to a few lots south of Portola Drive.


Through discussions with local property owners and the utility companies, it has been found that minor amendments to the district boundary are necessary to meet the specific requirements of service. With one exception, all properties slated to receive underground utility service within the existing district boundary will receive underground utility service after the boundary is amended. That exception, the most southerly property on the west side of Forty-first Avenue, is by agreement with the property owner. Underground Utility District 14B should therefore be amended, as shown in Exhibit "B" attached hereto, to address these requirements. Adoption of the Resolution of Intention will direct the Clerk of the Board to give notice of the public hearing to all affected property owners and utilities.

It is recommended that the Board of Supervisors take the following action:

1. Adopt Resolution of Intention to Amend the Boundary of the Portola Drive Underground Utility District 14B, as shown on the attached map.
2. Set a public hearing at 9:15 a.m. on February 2, 1999, pursuant to County Code Section 9.74.030(B).

3. Upon conclusion of the public hearing consider adoption of a Resolution Amending the Boundary of the Portola Drive Underground Utility District.14B.

Yours truly,

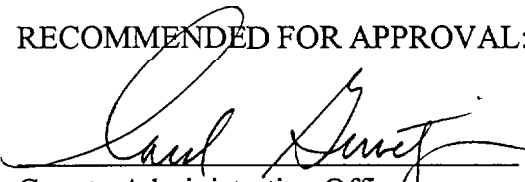


JOHN A. FANTHAM
Director of Public Works

GG:bbs

Attachments

RECOMMENDED FOR APPROVAL:


for County Administrative Officer

Copy to: Jack McDermott, PG&E
Redevelopment Department
Department of Public Works
John deCourcy, Planning Department

BEFORE THE BOARD OF SUPERVISORS
OF THE COUNTY OF SANTA CRUZ, STATE OF CALIFORNIA

RESOLUTION NO. _____

On the motion of Supervisor
duly seconded by Supervisor
the following resolution is adopted:

RESOLUTION AMENDING THE BOUNDARY OF EXISTING
UNDERGROUND UTILITY DISTRICTS 14B
PORTOLA DRIVE

WHEREAS, on January 12, 1999, the Board of Supervisors of Santa Cruz County passed a resolution of intention to amend the boundary of existing Underground Utility District 14B, by detaching certain property from the District, and annexing certain other property to the District, as shown on Exhibits "A" and "B" attached hereto and by this reference made a part hereof; and

WHEREAS, all affected property owners and utility companies within the areas described in Exhibit "B" have received notice by mail of the time and place of the public hearing at least 15 days prior to the date of the hearing, and notice of the hearing has been duly published as directed in said resolution; and

WHEREAS, the public hearing has been held as stated in said resolution and notices, and all persons interested have been given an opportunity to be heard.

NOW, THEREFORE, BE IT RESOLVED AND ORDERED that this Board finds, determines, and declares that the public necessity, health, safety, convenience, and general welfare require that the proposed boundary shown in Exhibit "B" attached hereto and made a part hereof be adopted, superseding the existing Underground Utility District 14B boundary shown in Exhibit "A".

BE IT FURTHER RESOLVED AND ORDERED that approval of the amended boundary of Underground Utility District 14B in no way alters or voids any other finding, determination, declaration, or order contained in Resolution 462-90, which was approved July 17, 1990, by the Board of Supervisors to form Underground Utility District 14B.

PASSED AND ADOPTED by the Board of Supervisors of the County of Santa Cruz,
State of California, this of ___ day _____ 1999, by the following vote:

AYES: SUPERVISORS


NOES: SUPERVISORS

ABSENT: SUPERVISORS

Chairperson of said Board

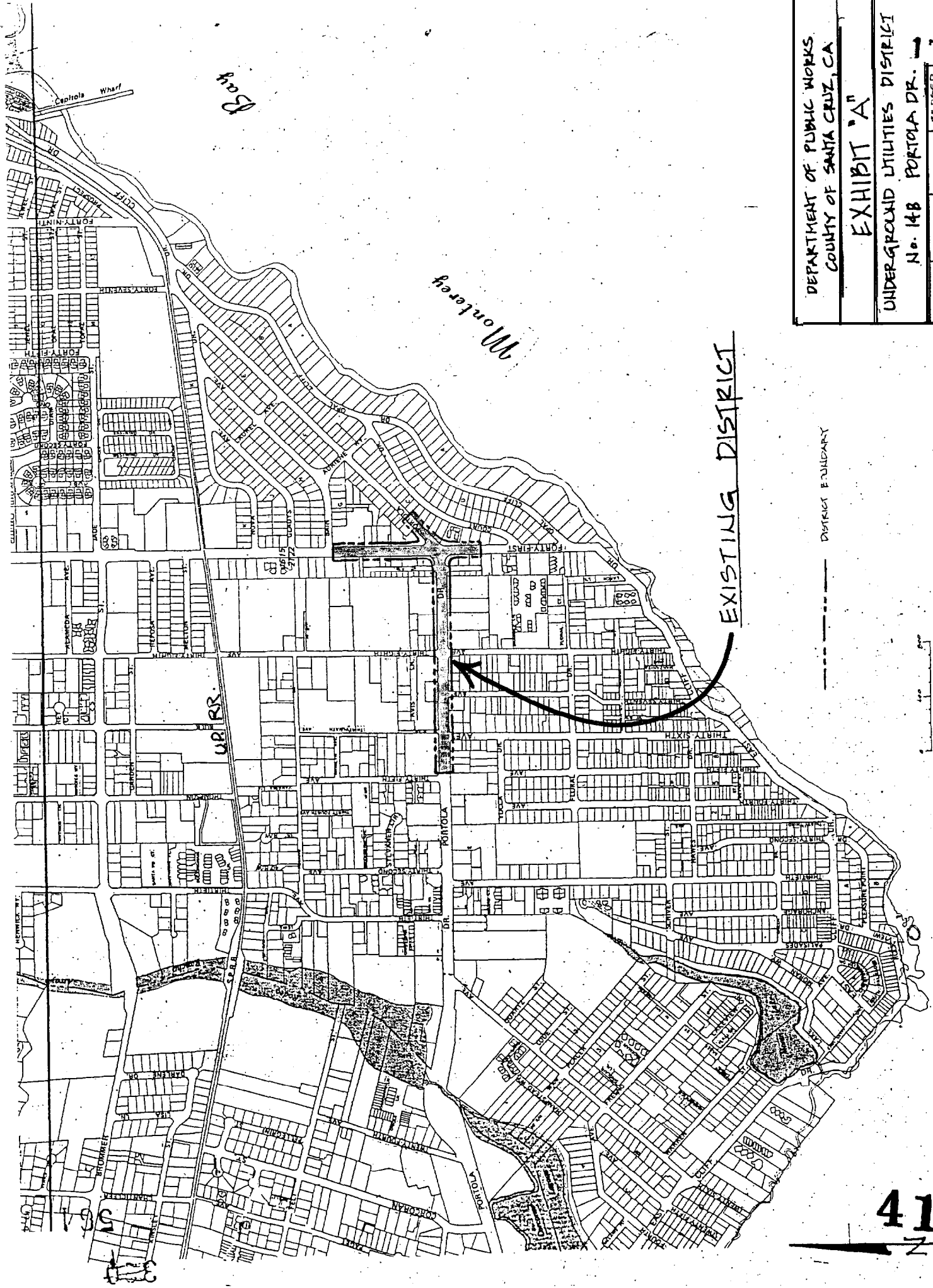
ATTEST: _____
Clerk of said Board

Approved as to form:



Chief Assistant County Counsel

Distribution: County Counsel
Public Works

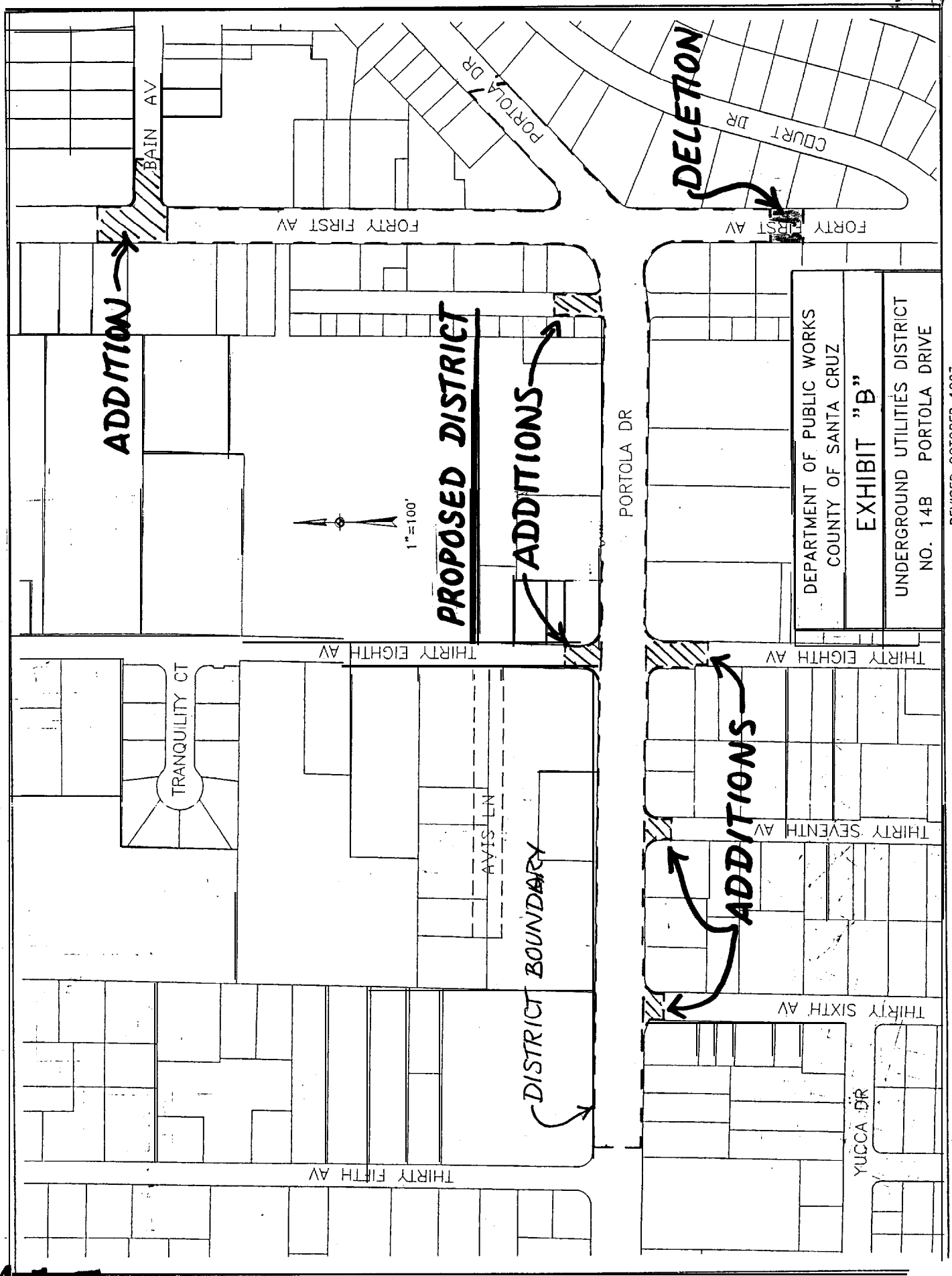


EXISTING DISTRICT

DISTRICT BOUNDARY

FEET SCALE
REDUCTION SCALE

| | |
|--|-------------------------|
| DEPARTMENT OF PUBLIC WORKS COUNTY OF SANTA CRUZ, CA | |
| EXHIBIT "A" | |
| UNDERGROUND UTILITIES DISTRICT No. 14B PORTOLA DR. | |
| DRAWN BY G.S. | CHECKED BY G.S. |
| SCALE 1" = 400' | REVISED OCTOBER 1955 |



ADDITION

PROPOSED DISTRICT

ADDITIONS

DELETION

ADDITIONS

DISTRICT BOUNDARY

FORTY FIRST AV

FORTY FIRST AV

THIRTY EIGHT AV

THIRTY EIGHT AV

THIRTY SEVENTH AV

THIRTY SIXTH AV

THIRTY FIFTH AV

BAIN AV

PORTOLA DR

COURT DR

PORTOLA DR

TRANQUILITY CT

AVIS LN

YUCCA DR

DEPARTMENT OF PUBLIC WORKS
 COUNTY OF SANTA CRUZ
EXHIBIT "B"
 UNDERGROUND UTILITIES DISTRICT
 NO. 14B PORTOLA DRIVE