



# County of Santa Cruz

## DEPARTMENT OF PUBLIC WORKS

701 OCEAN STREET, ROOM 410, SANTA CRUZ, CA 95060  
(931) 454-2160 FAX (931) 454-2385 TDD (931) 454-2123

JOHN A. FANTHAM  
DIRECTOR OF PUBLIC WORKS

AGENDA: MAY 18, 1999  
May 6, 1999

SANTA CRUZ COUNTY BOARD OF SUPERVISORS  
701 Ocean Street  
Santa Cruz, California 95060

SUBJECT: RESOLUTION CERTIFYING COUNTY MAINTAINED ROAD MILEAGE

Members of the Board:


A resolution certifying the total mileage of County maintained roads as of May 1, 1999, has been prepared for adoption by the Board of Supervisors. As defined in Section 2121 of the California Streets and Highways Code, this Resolution is required as part of an annual report and is to be submitted each year to the State Controller through the State Department of Transportation. The State certified maintained mileage total as of May 1, 1998, was 606.85.

There has been an increase of .61 miles to the County Maintained Road System due to subdivision and/or road improvements and a decrease of 8.37 miles due to annexations to cities and road vacations. This brings the current maintained mileage total to 599.09 ,

It is recommended that the Board of Supervisors take the following action:

1. Adopt the attached resolution certifying the County maintained road mileage.
2. Direct the Clerk of the Board to return three certified copies of the resolution to the Department of Public Works.


Yours truly,

  
JOHN A. FANTHAM  
Director of Public Works

RVK:mg

Attachments

RECOMMENDED FOR APPROVAL:

  
County Administrative Officer  
Copy to: Public Works Department  
MILEAGE.DOC

BEFORE THE BOARD OF SUPERVISORS  
OF THE COUNTY OF SANTA CRUZ, STATE OF CALIFORNIA

RESOLUTION NO. \_\_\_\_

On the motion of Supervisor  
duly seconded by Supervisor  
the following resolution is adopted:

RESOLUTION CERTIFYING COUNTY MAINTAINED ROAD MILEAGE

WHEREAS, Section 212 1 of the Streets and Highways Code provides that each year each county shall submit to the California State Department of Transportation any additions to or exclusions from its mileage of maintained County highways, specifying the termini and mileage of each route added to or excluded from its County maintained roads; and

WHEREAS, the County Public Works Director has submitted tabulations showing that the total mileage of maintained County roads is now 599.09.

NOW, THEREFORE, BE IT RESOLVED AND ORDERED by the Board of Supervisors of Santa Cruz County that this Board finds and determines that the mileage of maintained County highways in Santa Cruz County is 599.09, and that the termini and mileage of each route added or deleted to the County's maintained roads is as shown in Exhibits "A," "B," and "C," such exhibits being made a part of this resolution.

BE IT FURTHER RESOLVED AND ORDERED that the Public Works Director shall forward one (1) copy of this resolution to the California State Department of Transportation.

PASSED AND ADOPTED by the Board of Supervisors of the County of Santa Cruz, State of California, this \_\_\_\_ day of \_\_\_\_\_, 1999, by the following vote:

AYES :           SUPERVISORS


NOES:           SUPERVISORS

ABSENT:       SUPERVISORS

\_\_\_\_\_  
Chairperson of said Board

ATTEST: \_\_\_\_\_  
Clerk of said Board

Approved as to form:

 5/5/99  
\_\_\_\_\_  
Chief Assistant County Counsel  
Distribution: County Counsel  
Public Works

MTLEAGE.DOC

“EXHIBIT A”

461

SANTA CRUZ COUNTY  
ROAD MILEAGE ADDITIONS

<u>ROAD NO.</u>	<u>ROAD NAME</u>	<u>CLASS</u>	<u>MILEAGE</u>	<u>PAGE</u>	<u>COORD.</u>
24282	Harper Ct	MU	.04	6N21	3B
	From 24029 El Dorado Ave to end				
24283	Avila Ave	MU	.11	6N21	4B
	From 24029 El Dorado Ave to 24030 Harper St				
24284	Commercial Crossing	MU	.07	6N21	2B
	From 2416 Soquel Dr to 24205 Commercial Way				
24285	Merrill Rd	MU	.07	6N21	2G
	From 24 16 Soquel Dr to Aster Ln				
24286	Santa Fe Ct	MU	.05	6N21	4 c
	From 24 17 3 0th Ave to end				
24062	*Bridge St	MU	*05	6N21	1E
	From 24063 Center St to end				
24287	Cunnison Ln	MU	.13	6N21	2F
	From 24 16 Soquel Dr to N2463 Cunnison Ln				
24288	Madeline Dr	MU	.09	6N21	2J
	From 24 16 Soquel Dr to end				
TOTAL ADDITIONS			.61		

CURRENT MAINTAINED MILEAGE 606.85

ADDITIONS .61

DELETIONS 8.37 (see exhibit “B” and exhibit “C”)

MAINTAINED MILEAGE MAY 1, 1999, 599.09

MU (MINORURBAN)

\*ADDITION TO AN EXISTING COUNTY MAINTAINED ROAD

MILEAGE.DOC

EXHIBIT "B"  
SANTA CRUZ COUNTY  
ROADS AND MILEAGE DELETIONS  
FROM COUNTY TO CITY OF WATSONVILLE DUE TO ANNEXATIONS

<u>ROAD NO. ROAD NAME</u>	<u>MILEAGE</u>	<u>FROM</u>	<u>TO</u>
26007 AIRPORT RD	.25	2601 AIRPORT BLVD	26062 HOLLY DR
26048 ALLSTON WAY	.12	26047 CRESCENT DR	26044 CLIFFORD AVE
26051 ARTHUR RD	.39	WAT	WAT
26053 BURCHELL AVE	.12	2504 FREEDOM BLVD	END
26 120 CARNATION DR	.19	2604 GREEN VLY	END
26 123 CHAPPELL RD	.11	26055 HOLM RD	26008 ROSS AVE
26050 CLAREMONT AVE	.03	26044 CLIFFORD AVE	END
26044 CLIFFORD AVE	.42	WAT	WAT
26047 CRESCENT DR	.25	2605 1 ARTHUR RD	26048 ALLSTON WAY
26045 EVELYN AVE	.12	26044 CLIFFORD AVE	END
26 118 FUCHSIA CT	.05	26119 FUCHSIA DR	END
26 119 FUCHSIA DR	.19	26117MARIGOLDAVE	END
26062 HOLLY DR	.46	26007 AIRPORT RD	END
26055 HOLM RD	.10	WAT	WAT
26046 KENYON AVE	.12	26044 CLIFFORD AVE	END
26063 LAUREL CT	.03	26061 S UNNYHILLS DR	END
26006 LOMA PRIETA AVE	.28	2601 AIRPORT BLVD	WAT
26117 MARIGOLD AVE	.35	26119 FUCHSIA DR	END
26144 MARYLIN ST	.02	26051 ARTHUR RD	WAT
26049 MELROSE AVE	.03	26044 CLIFFORD AVE	END
26008 ROSS AVE	.17	26062 HOLLY DR	2601 AIRPORT BLVD
26143 SANTA CLARA ST	.02	26051 ARTHUR RD	WAT
26064 SHADY OAKS DR	.12	26061 S UNNYHILLS DR	END
26061 SUNNY HILLS DR	.19	26055 HOLM RD	END
PORTION OF GREEN VALLEY RD	.36	(500'SW OF FREEDOM BLVD TO BRIDGE #C-81)	
PORTION OF AIRPORT BLVD	.02	(FROM FREEDOM BLVD SW TO CITY LIMITS)	
PORTION OF AIRPORT BLVD	.28	(FROM SUNNY HILLS DR TO ROACHE RD)	
Total	4.79		

SANTA CRUZ COUNTY  
ROADS AND MILEAGE DELETIONS  
FROM COUNTY TO MOUNT HERMON ASSOCIATION

The following roads have been vacated by Board of Supervisors Resolution No. 66-99 dated February 23, 1999, and are no longer in the County Maintained Road System. They are now under the jurisdiction of the Mount Hermon Association.

ROAD NAME	ROAD NO.	MILEAGE	NEW ROAD NO.	ATLAS
SUMMIT AVE	33033	.18	N3376	5N15 5E
FORREST RD	33038	.51	N3377	5N15 5E
PINE AVE	33039	.62	N3378	5N15 4E
PROSPECT ST	33040	.16	N3379	5N15 4E
CONFERENCE DR*	33153	1.11	N3380	5N15 4E

\* A portion of from Roaring Camp Rd (33041) to end @ slide

TOTAL	2.58
-------	------

## NOTE:

CONFERENCE DR	(33 153)	.26	The portion from Graham Hill Rd (2302) to Roaring Camp Rd. (33041) will remain County maintained for a distance of .26 miles. 5N15 4D
---------------	----------	-----	---

## NOTE:

SUMMIT AVE	(33033)	.01	The portion from Graham Hill Rd (2302) to the non-County section (N3376), the County shall retain an interest for safe traffic operations. 5N15 5E
------------	---------	-----	--

RD#	RDNAME	FROM RD # RD NAME	TO RD # RDNAME	SYSTEM	LENGTH	ATLAS
33153	CONFERENCE DR	2302 GRAHAM HILL RD	33041 ROARING CAMP RD	M U	.26	5N15 4 D
N3380	CONFERENCE DR	33041 ROARING CAMP RD	END(@WEST END OF SLIDE)	NU	1.11	5N15 4E
33033	SUMMIT AVE	2302 GRAHAM HILL RD	N3376 SUMMIT AVE	M U	.01	5N15 5 E
N3376	SUMMIT AVE	33033 SUMMIT AVE	N3377 FORREST RD	N U	.18	5N15 5 E
N3377	FORREST RD	N3376 SUMMIT AVE	N3380 CONFERENCE DR	N U	.51	5N15 5 E
N3378	PINE AVE	N3337 RIDGE WAY	N33 80 CONFERENCE DR	N U	.62	5N15 4 E
N3379	PROSPECT ST	N3377 FORREST RD	N3378 PINE AVE	N U	.16	5N15 4E