



County of Santa Cruz⁰²³³

DEPARTMENT OF PUBLIC WORKS

701 OCEAN STREET, ROOM 410, SANTA CRUZ, CA 95060
(831) 454-2160 FAX (831) 454-2385 TDD (831) 454-2123

AGENDA: AUGUST 8, 2000

July 27, 2000

SANTA CRUZ COUNTY BOARD OF SUPERVISORS

701 Ocean Street
Santa Cruz, California 95060

SUBJECT: UNDERGROUND UTILITY DISTRICT 17
DAVENPORT UNDERGROUND UTILITY DISTRICT

Members of the Board:

On December 10, 1996, your Board adopted a resolution declaring certain property in Davenport an underground utility district. The community now desires that certain additional property be included in Underground Utility District 17 in Davenport. In conjunction with these changes, Public Works is working closely with Pacific Gas and Electric on finalizing the necessary easements and new street light locations. Pacific Gas and Electric has confirmed that this utility undergrounding work is scheduled for spring 2001. The proposed amended boundary is shown on the attached map.

It is therefore recommended that the Board of Supervisors take the following action:

1. Adopt Resolution of Intention to amend the boundary of Underground Utility District 17, Davenport Underground Utility District, as shown on the attached map.
2. Set a public hearing at 9:00 a.m. or thereafter on September 12, 2000, pursuant to County Code Section 9.74.030 (B).

3. Upon conclusion of the public hearing, consider adoption of the Resolution Amending the Boundary of Underground Utility District 17, Davenport Underground Utility District.

Yours truly,




THOMAS L. BOLICH

Acting Director of Public Works

GG:mg

Attachments

RECOMMENDED FOR APPROVAL:



County Administrative Officer

copy to: Public Works
 Pacific Gas and Electric
 Pacific Bell
 American Telegraph and Telephone Cable

BEFORE THE BOARD OF SUPERVISORS
OF THE COUNTY OF SANTA CRUZ, STATE OF CALIFORNIA

RESOLUTION NO. _____

On the motion of Supervisor
duly seconded by Supervisor
the following resolution is adopted:

RESOLUTION OF INTENTION TO AMEND THE BOUNDARY OF
UNDERGROUND UTILITY DISTRICT 17 IN DAVENPORT

WHEREAS, the Board of Supervisors desires to hold a public hearing to determine whether the public necessity, health, safety or general welfare require the amending of the boundary of Underground Utility District 17, Davenport.

NOW, THEREFORE, BE IT RESOLVED AND ORDERED that this Board hereby states its intention to annex the property described in Exhibit "A", attached hereto and made a part hereof, to Underground Utilities District 17, said district having been previously formed, pursuant to Chapter 9.74 of the Santa Cruz County Code.

BE IT FURTHER RESOLVED AND ORDERED that Tuesday, the 12th of September, 2000, at 9:00 A.M. or thereafter in the Board of Supervisors Chambers, 701 Ocean Street, Santa Cruz, California, is hereby fixed as the time and place for hearing on said matter.

BE IT FURTHER RESOLVED AND ORDERED that the Clerk of the Board of Supervisors shall give notice to all affected property owners and utility companies by mail of the time and place of such hearing at least 15 days prior to the date set for said hearing and by publication of this resolution for 10 days pursuant to Government Code Section 6062a at least 10 days prior to said public hearing in the Santa Cruz Sentinel, a newspaper of general circulation.

PASSED AND ADOPTED by the Board of Supervisors of the County of Santa Cruz, State of California, this o day f _____ 2000, by the following vote:

AYES: SUPERVISORS

NOES: SUPERVISORS

ABSENT: SUPERVISORS

Chairperson of said Board

ATTEST: _____
Clerk of said Board


Approved as to form:

 7.26.00

Chief Assistant County Counsel

Distribution: County Counsel
Public Works

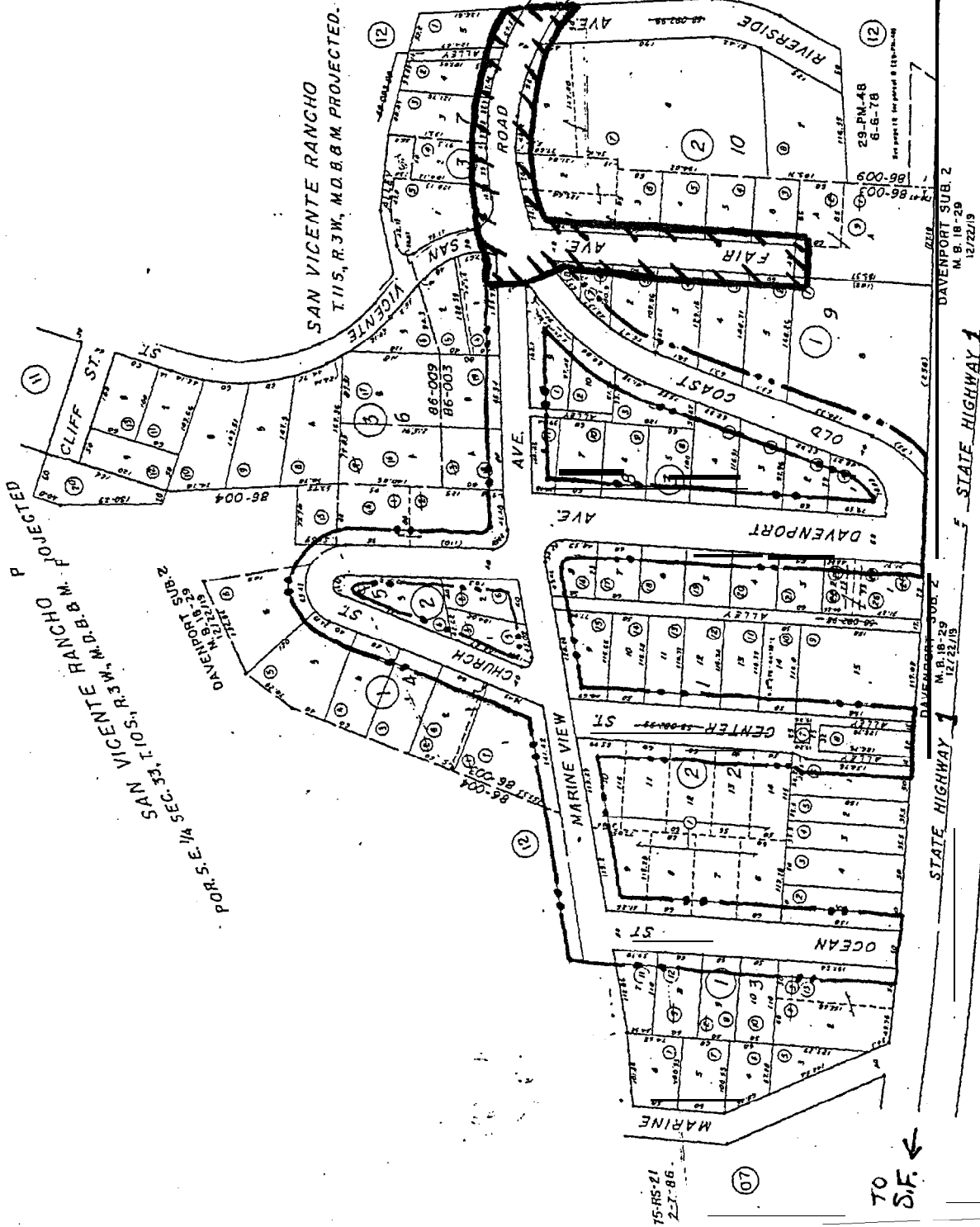
Tax Area Code
86-003 86-009



--- EXISTING DISTRICT BOUNDARY

||||| PROPOSED ANNEXATION

0237



FOR S. E. 1/4 SEC. 34, T. 10 S., R. 3 W., M. D. B. & M. FORGOTTEN R
SAN VICENTE RANCHO
D.A.VENPORT SUB. 2
M. B. 18-29
12/22/18

SAN VICENTE RANCHO
T. 11 S., R. 3 W., M. D. B. & M. PROJECTED.

TO S.F. ←

TO SANTA CRUZ

56-B

DAVENPORT SUB. 2
M. B. 18-29
12/22/18

STATE HIGHWAY 1

DAVENPORT SUB. 2
M. B. 18-29
12/22/18

Assessor's Map No. 58-09
County of Santa Cruz, Calif.
May 1954

Note - Assessor's Parcel Block B
Lot Numbers Shown in Circles.

EXHIBIT "A"
30