



# County of Santa Cruz 0573

## DEPARTMENT OF PUBLIC WORKS

701 OCEAN STREET, ROOM 410, SANTA CRUZ, CA 95060  
(831) 454-2160 FAX (831) 454-2385 TDD (831) 454-2123

THOMAS L. BOLICH  
DIRECTOR OF PUBLIC WORKS

**AGENDA:** AUGUST 7, 2001

July 26, 2001

SANTA CRUZ COUNTY BOARD OF SUPERVISORS

701 Ocean Street  
Santa Cruz, California 95060

**SUBJECT: GRAHAM HILL ROAD AND OTHER ROAD REHABILITATION  
IMPROVEMENT PROJECTS - 2002 STATE TRANSPORTATION  
IMPROVEMENT PROGRAM GRANT SUBMITTALS**

Members of the Board:

During the Department of Public Works budget hearing on Friday, June 22, 2001, your Board requested a report back on the development of funding options for the pavement rehabilitation of Graham Hill Road between Zayante Road and Mount Herman Road. In reviewing one of these funding options, our department believes that Graham Hill Road, along with five other road rehabilitation improvement projects, would make strong candidates for grant submittals for the 2002 State Transportation Improvement Program (STIP) funding cycle.

In addition to the Graham Hill Road project, the other proposed road rehabilitation candidate projects would include Summit Road between Morrell Road and Soquel-San Jose Road, San Andreas Road between Zils Road and Seascape Boulevard, Bonny Doon Road between 2.2 miles east of Highway 1 and Martin Road, Green Valley Road between the city of Watsonville and Cowles Road, and Mount Hermon Road between the Zayante Bridge and one mile east of Graham Hill Road. Location maps are attached for your Board's review. The total cost for these six candidate road rehabilitation project proposals is estimated at \$2,200,000, and the County would be responsible for an estimated 11.5 percent local match from the County Road Budget. If the **STIP** funding becomes available in early spring 2002, the Department of Public Works believes that the proposed rehabilitation projects could then be constructed in late summer 2002.

Because of the uncertainties involved in the STIP finding process, until such time as the Santa Cruz County Regional Transportation Commission members decide on how the 2002 STIP finding will be disbursed, the department's only alternative to finding the rehabilitation work on the Graham Hill Road project is through the Pavement Management Program (PMP). In February 2002 we will return to your Board to submit the second year of the PMP projects list for approval. We would propose to include the Graham Hill Road pavement rehabilitation between Zayante Road and Mount Herman Road as part of that submittal. If the STIP finding is ultimately secured for the project, the PMP could be revised at a later time to remove the Graham Hill Road segment.

It is therefore recommended that the Board of Supervisors accept and file this report on the proposed finding of the Graham Hill Road rehabilitation project and direct the Department of Public Works to proceed with the funding options identified in this report.

Yours truly,




THOMAS L. BOLICH  
Director of Public Works

JJP:mg

Attachments

RECOMMENDED FOR APPROVAL:



---

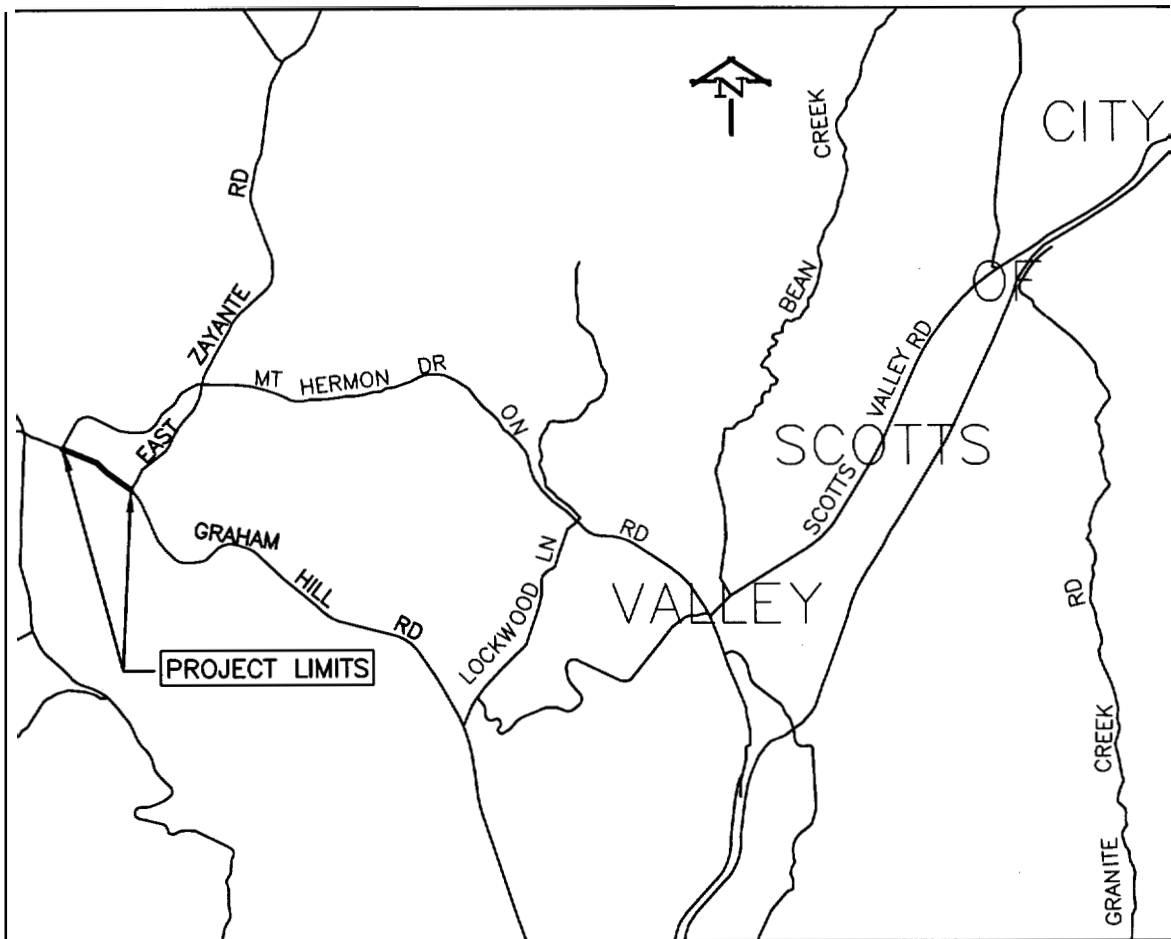
County Administrative Officer

Copy to: Public Works

# Location Map

0575

Graham Hill Road between Zayante Road  
and Mount Herman Road



Not to Scale

## Pavement Rehabilitation Project

Department of Public Works

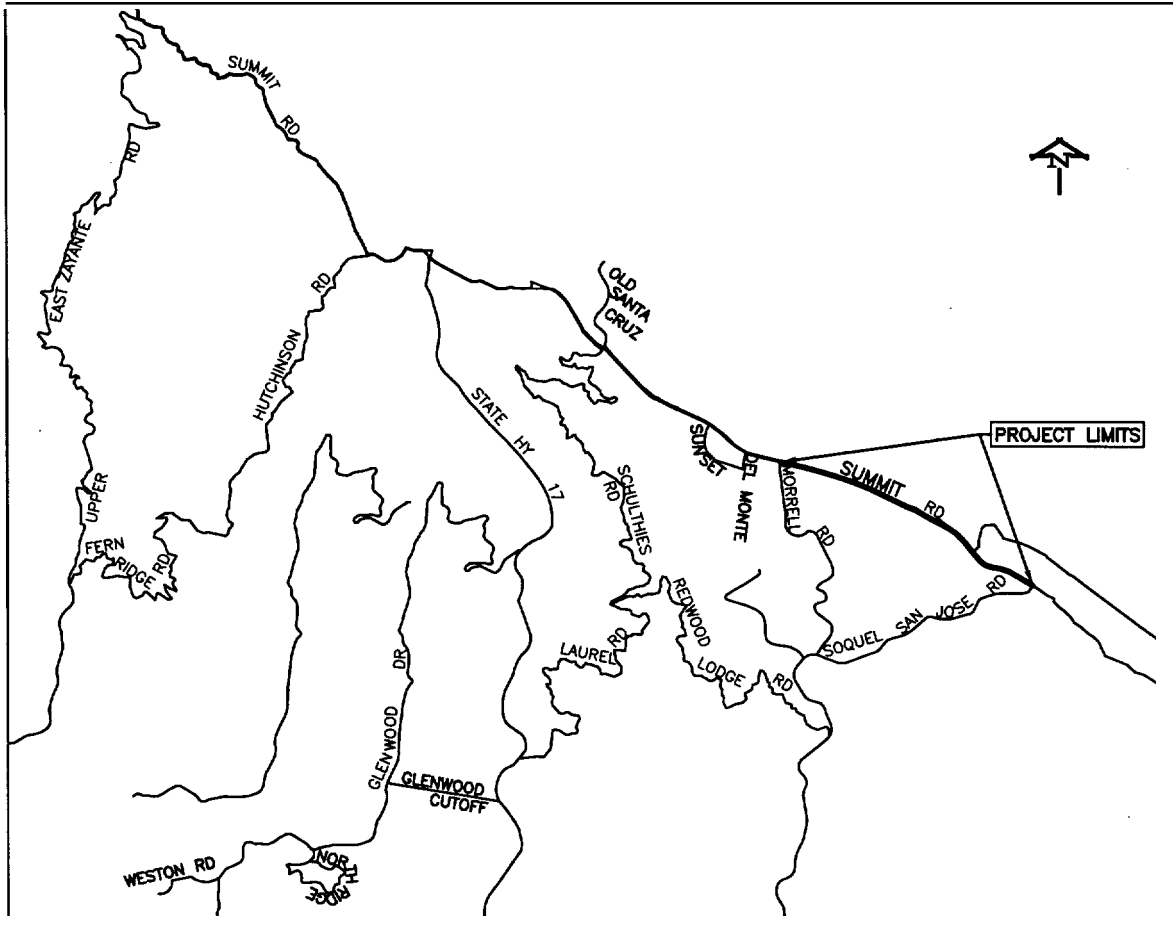
July 23, 2001

**72**

# Location Map

0576

Summit Road between Morrell Road and  
Soquel-San Jose Road



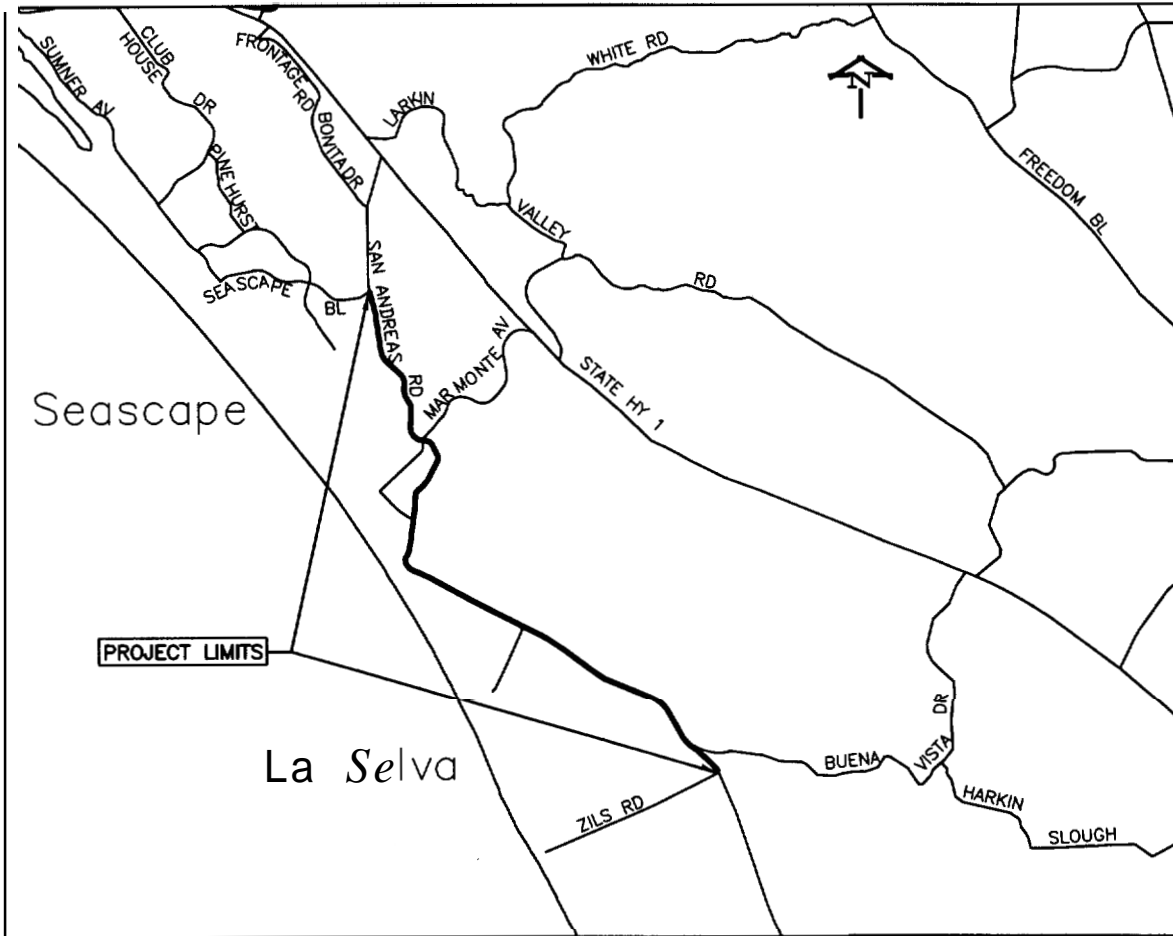
Not to Scale

Pavement Rehabilitation  
Project  
Department of Public Works  
July 23, 2001

# Location Map

0577

San Andreas Road between Zils Road and Seascapes Boulevard



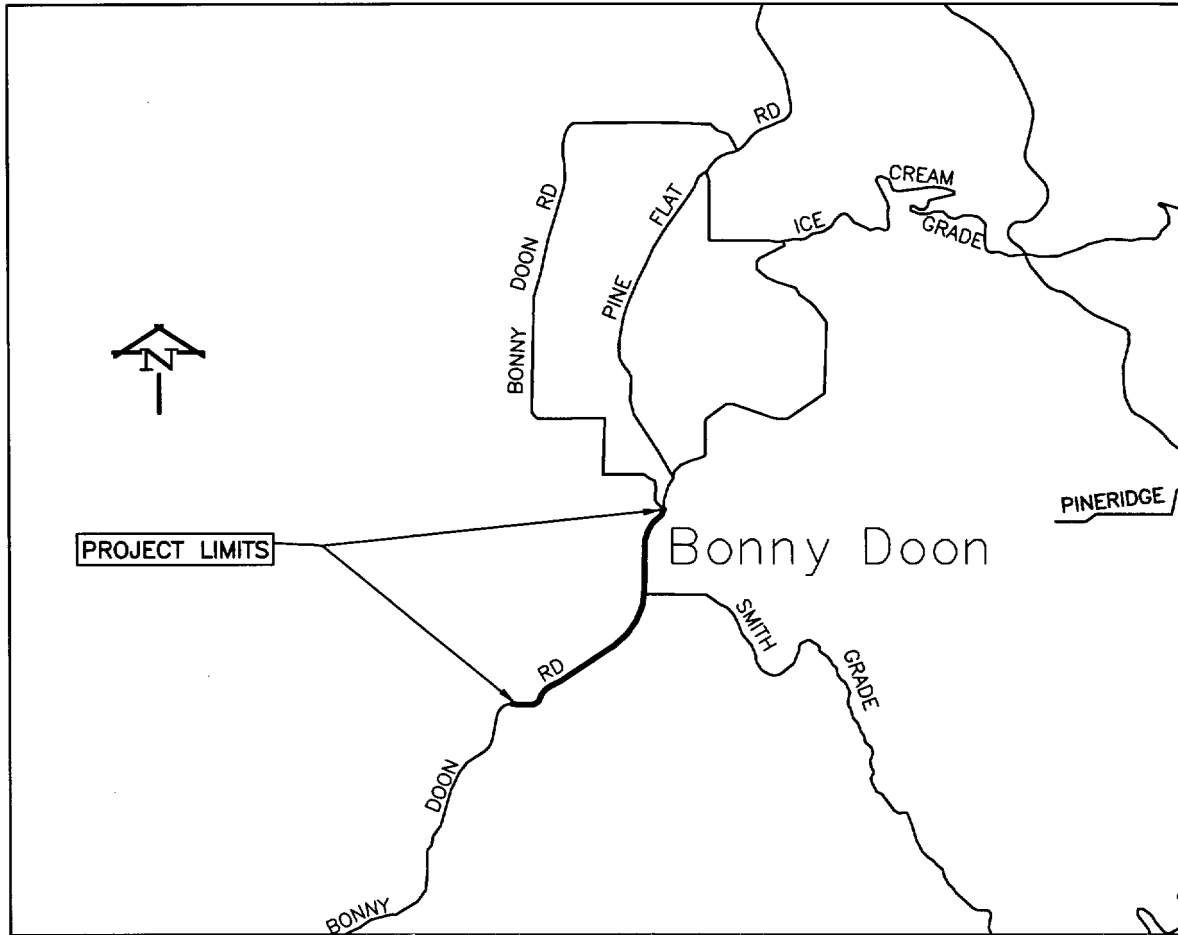
Not to Scale

Pavement Rehabilitation  
Project  
Department of Public Works  
July 23, 2001 **72**

# Location Map

0578

Bonny Doon Road between 2.2 miles east  
of Highway 1 and Martin Road



Not to Scale

## Pavement Rehabilitation Project

Department of Public Works

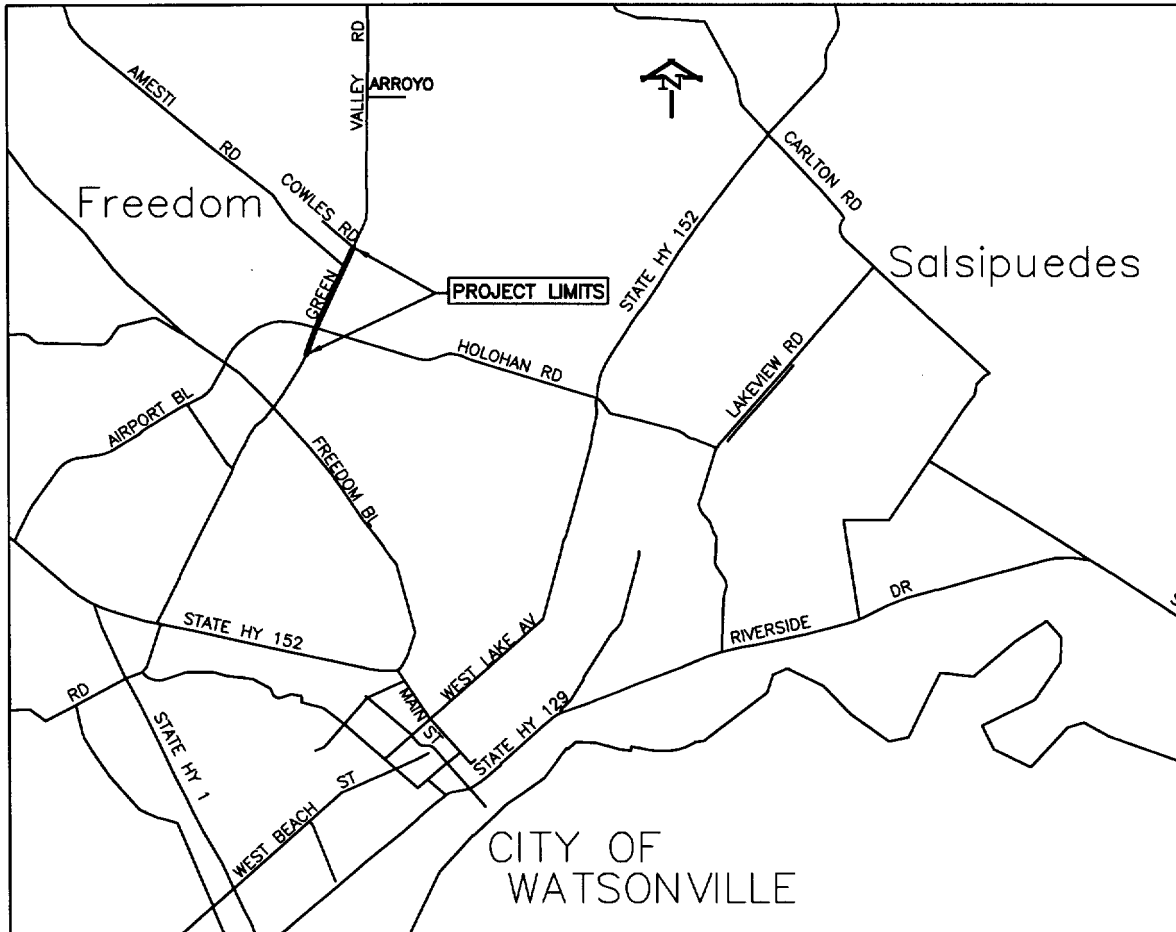
72

July 23, 2001

# Location Map

0579

Green Valley Road between the city of  
Watsonville and Cowles Road



Not to Scale

## Pavement Rehabilitation Project

Department of Public Works

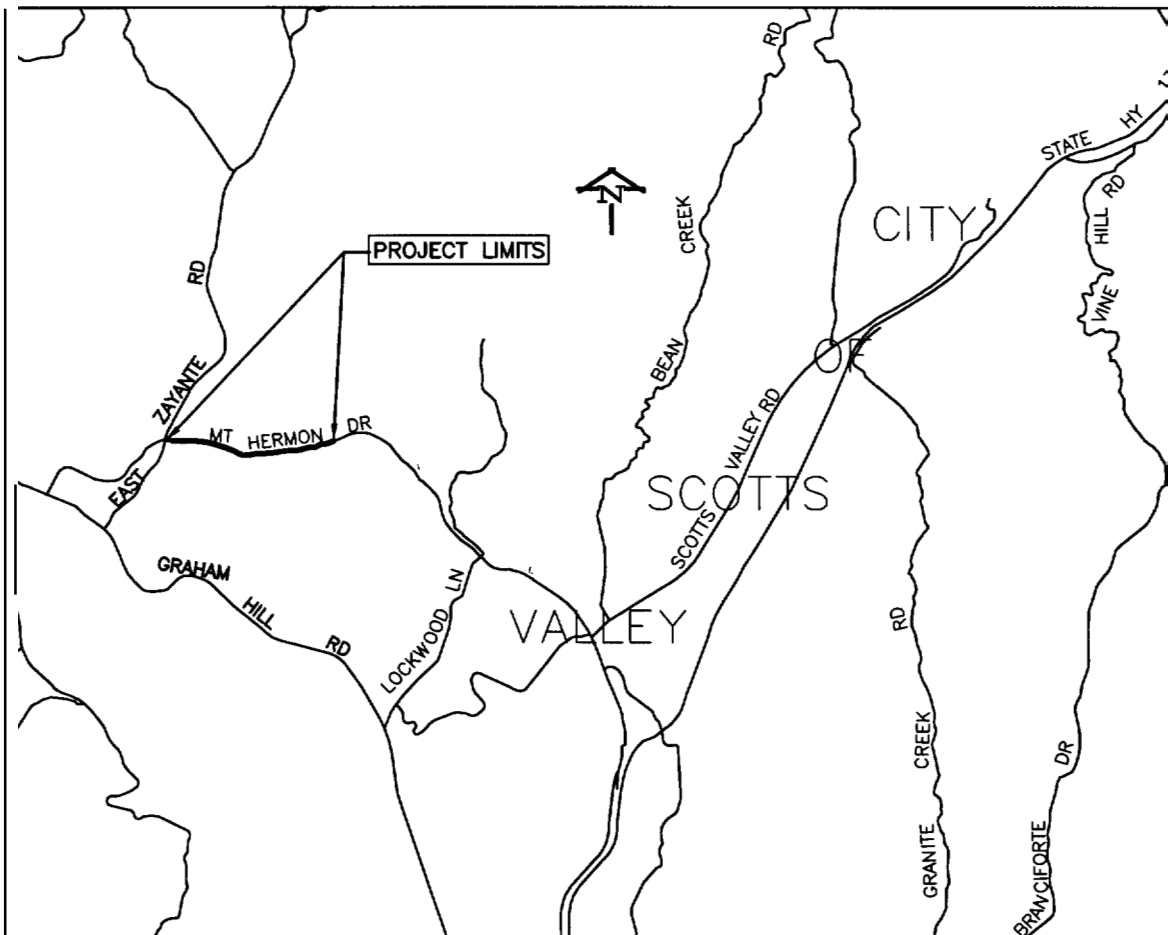
July 23, 2001

72

# Location Map

0580

Mount Hermon Road between the Zayante Bridge and one mile east of Graham Hill Road



Not to Scale

Pavement Rehabilitation  
Project  
Department of Public Works  
July 23, 2001