

outdoor dining areas

combined trash enclosure

widened auto ramp

walkway

street plaza

pedestrian ramp

community gardens

access path

street plaza

parking area

new sidewalk, typical where indicated

postal truck turn around

plaza with art

extended parking

group picnic area

plaza area

creek path (including interpretative features, overlooks and benches - locations to be determined)

performance area

restoration planting (area to be determined)

ornamental garden

native planting


creek path (may be continued)

# Community Meeting 10/26/10



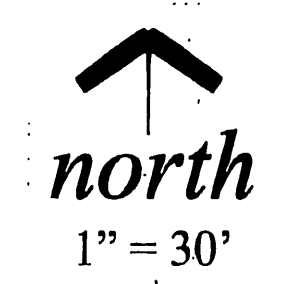
## Heart of Soquel

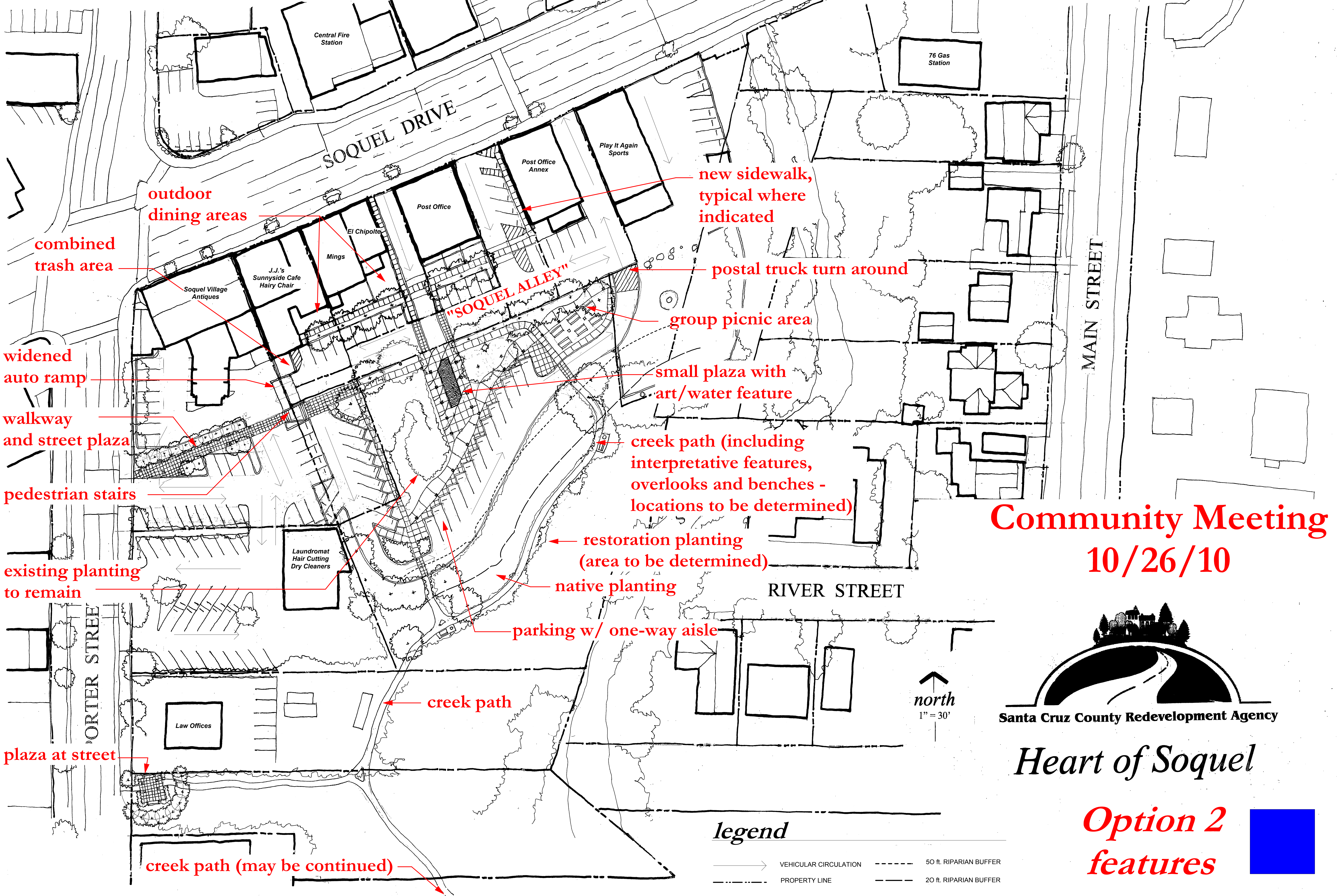
### Option 1 features



#### legend

- VEHICULAR CIRCULATION
- 50 ft. RIPARIAN BUFFER
- PROPERTY LINE
- 20 ft. RIPARIAN BUFFER





outdoor dining areas

combined trash area

widened auto ramp

walkway and street plaza

pedestrian stairs

existing planting to remain

plaza at street

creek path (may be continued)

Central Fire Station

SOQUEL DRIVE

Post Office

Post Office Annex

Play It Again Sports

El Chipolte

Mings

J.J.'s Sunnyside Cafe Hairy Chair

Soquel Village Antiques

Laundromat Hair Cutting Dry Cleaners

Law Offices

"SOQUEL ALLEY"

new sidewalk, typical where indicated

postal truck turn around

group picnic area

small plaza with art/water feature

creek path (including interpretative features, overlooks and benches - locations to be determined)

restoration planting (area to be determined)

native planting

parking w/ one-way aisle

creek path

76 Gas Station

MAIN STREET

RIVER STREET

north  
1" = 30'

legend


- VEHICULAR CIRCULATION
- PROPERTY LINE
- - - 50 ft. RIPARIAN BUFFER
- - - 20 ft. RIPARIAN BUFFER

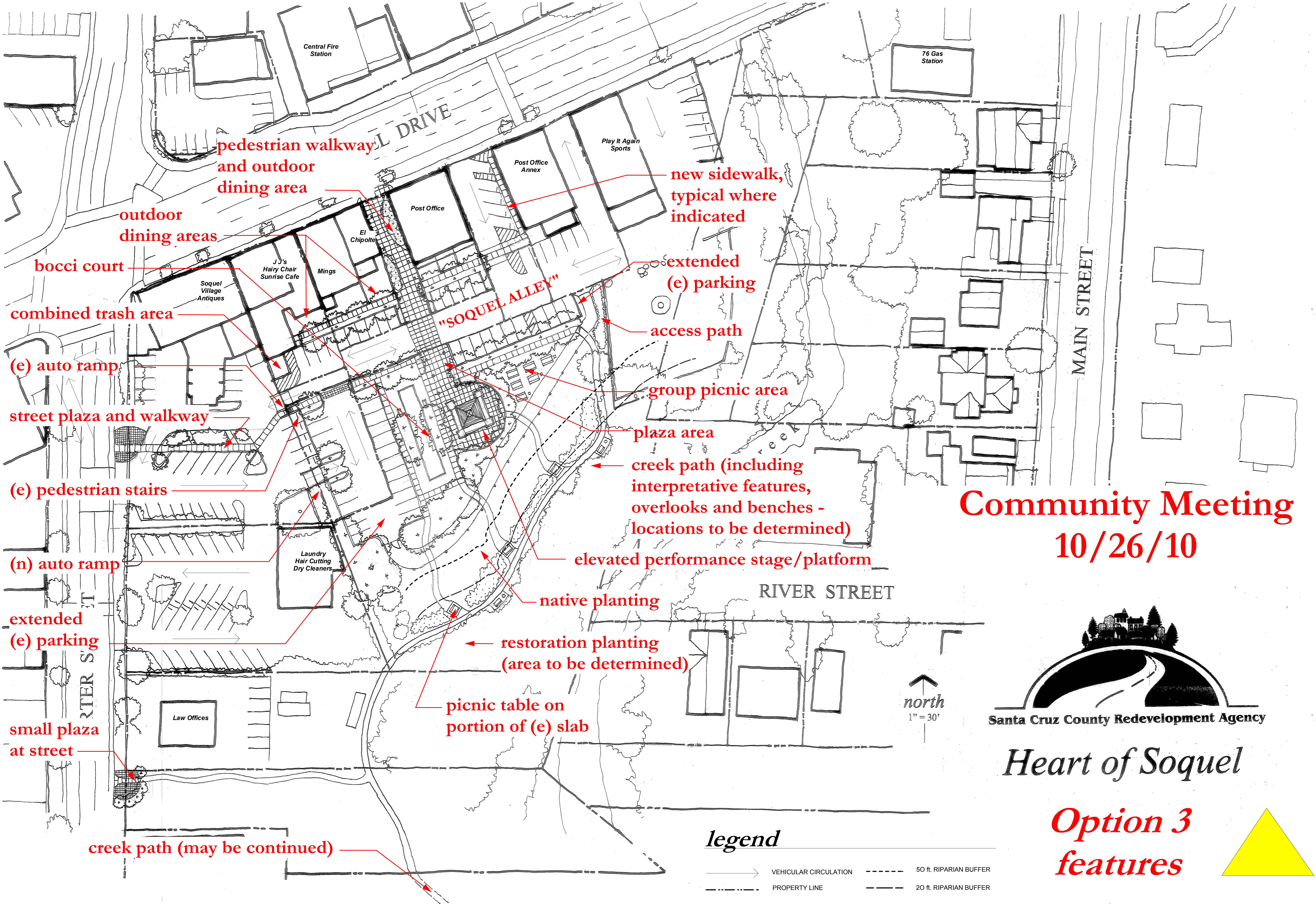
Community Meeting  
10/26/10



Heart of Soquel

Option 2  
features





**Community Meeting  
10/26/10**



*Heart of Soquel*

**Option 3  
features**

